
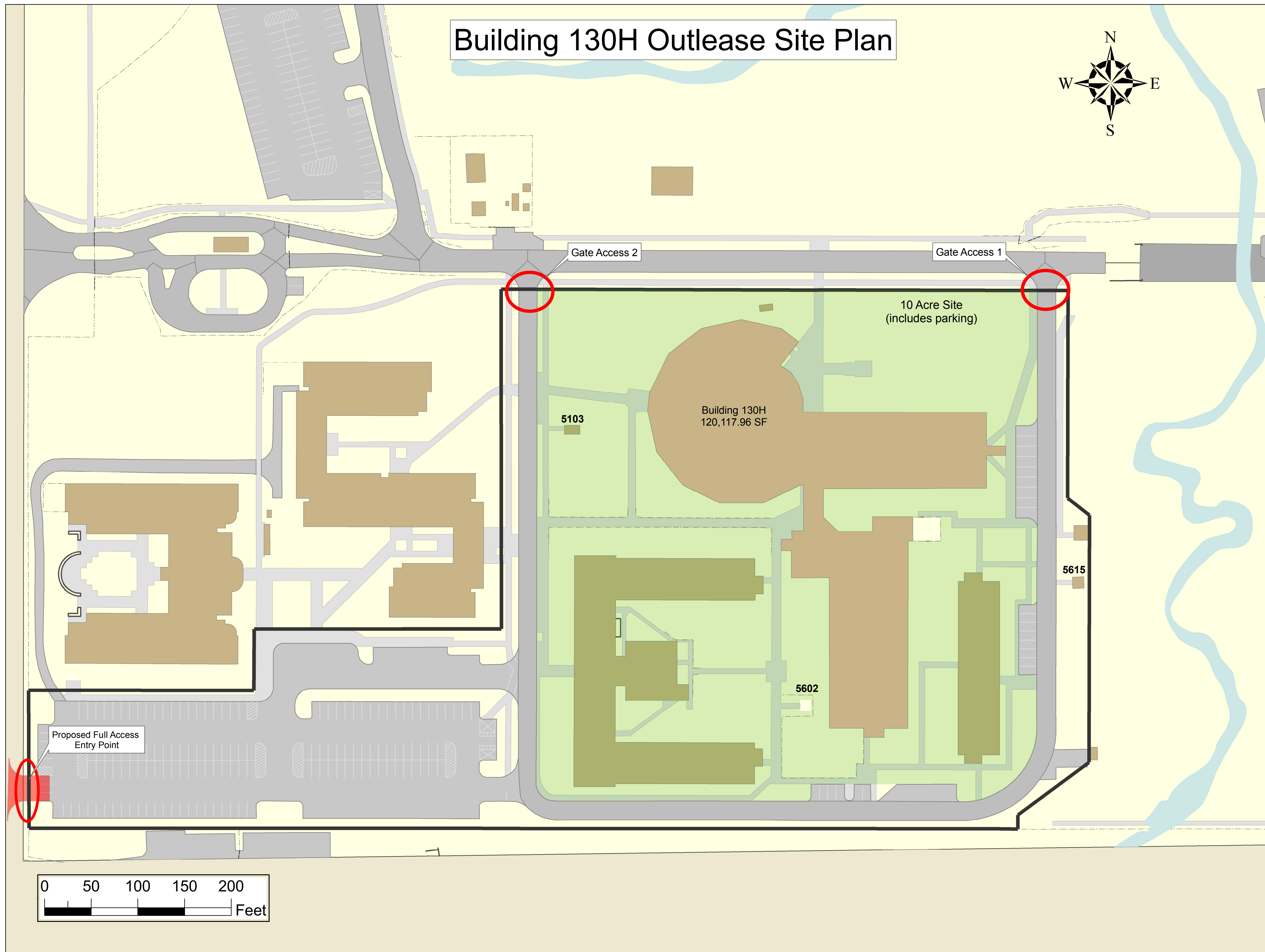


Building 130H Outlease Site Plan



NAVAL STATION
GREAT LAKES

FOUO



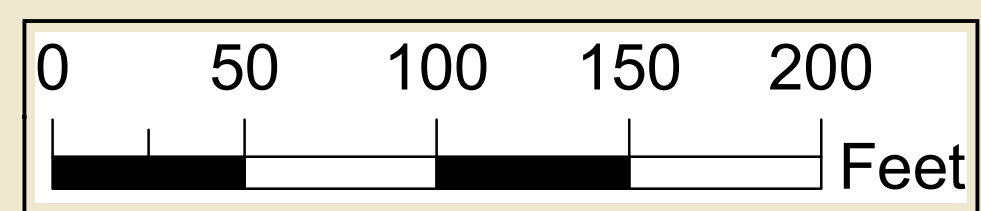
Legend

- Proposed Fence
- Proposed Road
- Existing Structure
- Recreation
- Existing gate
- Existing fence
- Road
- Bridge
- Parking
- Pedestrian sidewalk
- Water Course
- Installation boundary

Naval Station Great Lakes
AM-Building 2016
2625 Ray Street
Great Lakes, IL 60088-3147
(847-688-5395 x146)

P.O.C.: Valerie Hastings
valerie.hastings@navy.mil

7 October 2011



This map is generated from data contained in the CNRMW GeoReadiness Center (GRC). The information contained in CNRMW GRC is not to be construed or used as a "legal description" nor is it survey grade. Plans and maps from this database are believed to be accurate but accuracy is not guaranteed and the burden for determining accuracy, completeness, and appropriateness for use rests solely on the user accessing this information. The user acknowledges and accepts all inherent limitations of the maps and data, including the fact that they are dynamic and in a constant state of maintenance, correction and revision. Data owners should be consulted if field verification or additional information is needed.

This material is For Official Use Only. Reproduction, distribution, publication, or exhibition of this data is strictly prohibited without the written consent of the CNRMW GRC.

For a list of data owners or to access the GRC, please visit our website on the NAVFAC portal.