




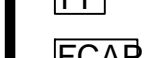


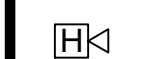







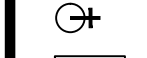





# Building 130H Second Floor Plan

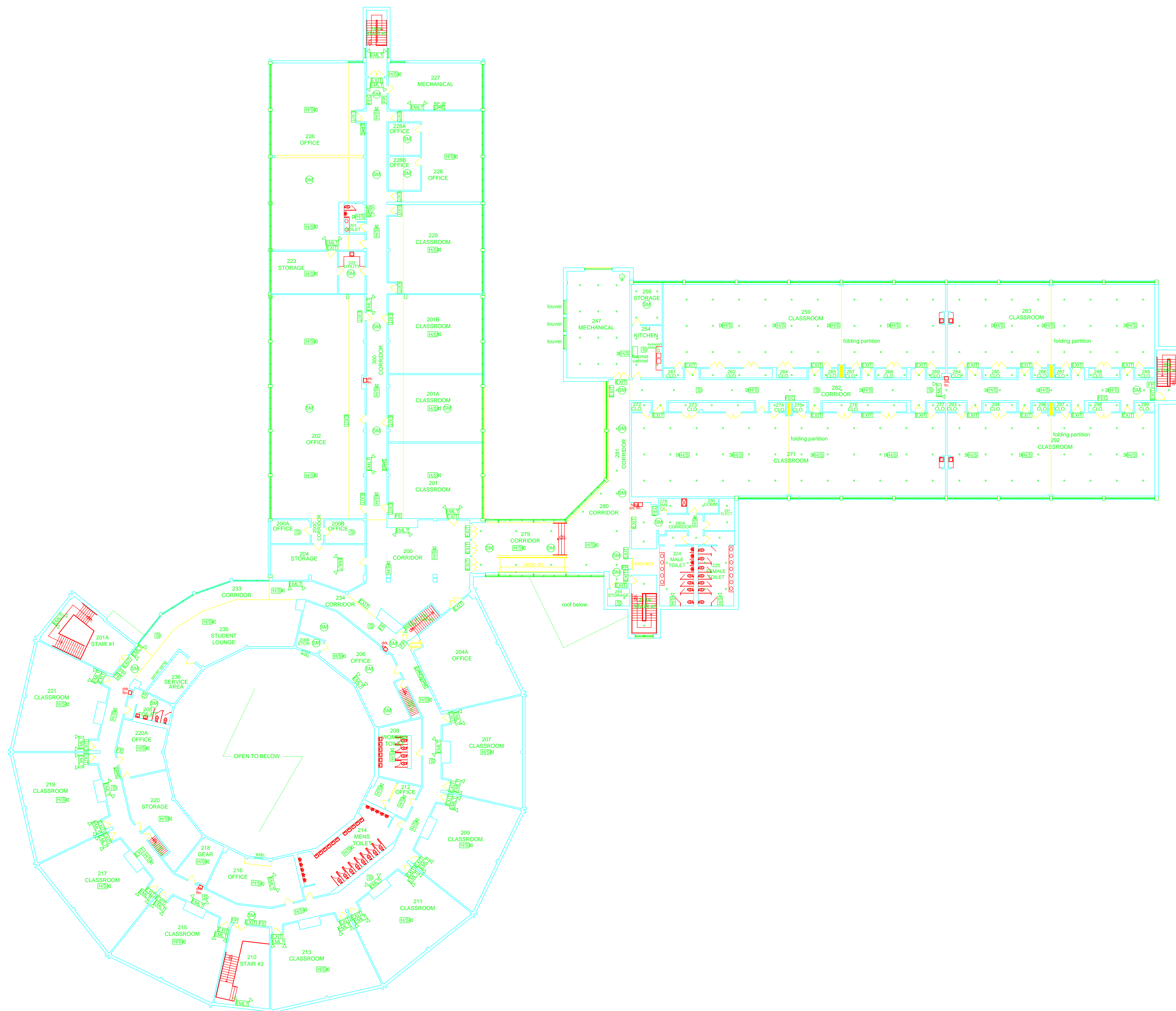
Commander Navy  
Region MidWest  
GeoReadiness Center

## Legend / Notes

**BUILDING DATA**  
Floor Gross Sq. Ft.: 64,596.5 sq.ft. (Second Floor)  
Floor Overall Exterior Dimensions:  
Building Overall Exterior Height:

### Symbol Legend

-  TWIN HEAD EMERGENCY LIGHT
-  EMERGENCY LIGHT
-  EXIT SIGN
-  FIRE PULL
-  FIRE ALARM CONTROL/ANNUNCIATOR
-  FIRE ALARM HORN/STROBE (AUDIBLE/VISUAL)
-  FIRE ALARM STROBE (VISUAL)
-  FIRE ALARM HORN (AUDIBLE)
-  FIRE EXTINGUISHER (FREE STANDING)
-  FIRE EXTINGUISHER IN CABINET
-  FIRE EXTINGUISHER WALL MOUNTED
-  SMOKE DETECTOR
-  FIRE SPRINKLER (WALL MOUNTED)
-  FIRE DEPT. CONNECTION
-  FIRE DEPT. VALVE CONNECTION IN CABINET
-  FIRE DEPT. RISER W/ CONNECTION
-  FIRE HOSE CABINET
-  FIRE DEPT. 'KNOX BOX'
-  ELECTRICAL PANEL (PANEL INDICATION IF AVAILABLE)
-  AUTOMATED EXTERNAL DEFIBRILLATOR



GeoReadiness Center  
Code AM-GIS  
Building 2516  
300 Highway 361  
Crane, IN 47522-5001




Drawing Scale: 1/16" = 1'-0"

Drawing Creation Date: 04 NOVEMBER 2010

This map is generated from data contained in the CRNMW GeoReadiness Center (GRC). The information contained in CRNMW GRC is not to be construed or used as a "legal description" nor is it survey grade. Plans and maps from this database are believed to be accurate but accuracy is not guaranteed and the burden for determining accuracy, completeness, and appropriateness for use rests solely on the user accessing this information. The user acknowledges and accepts all inherent limitations of the maps and data, including the fact that they are dynamic and in a constant state of maintenance, correction, and revision. Data owners should be consulted if field verification or additional information is needed.

This material is For Official Use Only. Reproduction, distribution, publication, or exhibition of this data is strictly prohibited without the written consent of the CRNMW GRC.

For a list of data owners or to access the GRC, please visit our website on the NAVFAC Portal.



**2 SECOND FLOOR PLAN**

**BUILDING 130H**

SCALE: 1/16" = 1'-0"

